

Andrew Bass Land
in Duplin County, North Carolina

Mt. Olive Map

Compiled by Brian Bass

Formation of relevant counties in North Carolina:

- 1696 Bath County formed as original county
- 1705 Bath County divided into Wickham, Archdale, & Pamptecough Precincts
- *1710 North Carolina and South Carolina separate Provinces*
- 1712 Archdale name changed to Craven Precinct
- 1729 New Hanover Precinct formed from Craven Precinct
- *1739 All Precincts designated as Counties*
- 1746 Johnston County formed from Craven County
- 1750 Duplin County formed from New Hanover
- 1758 Dobbs County formed from Johnston

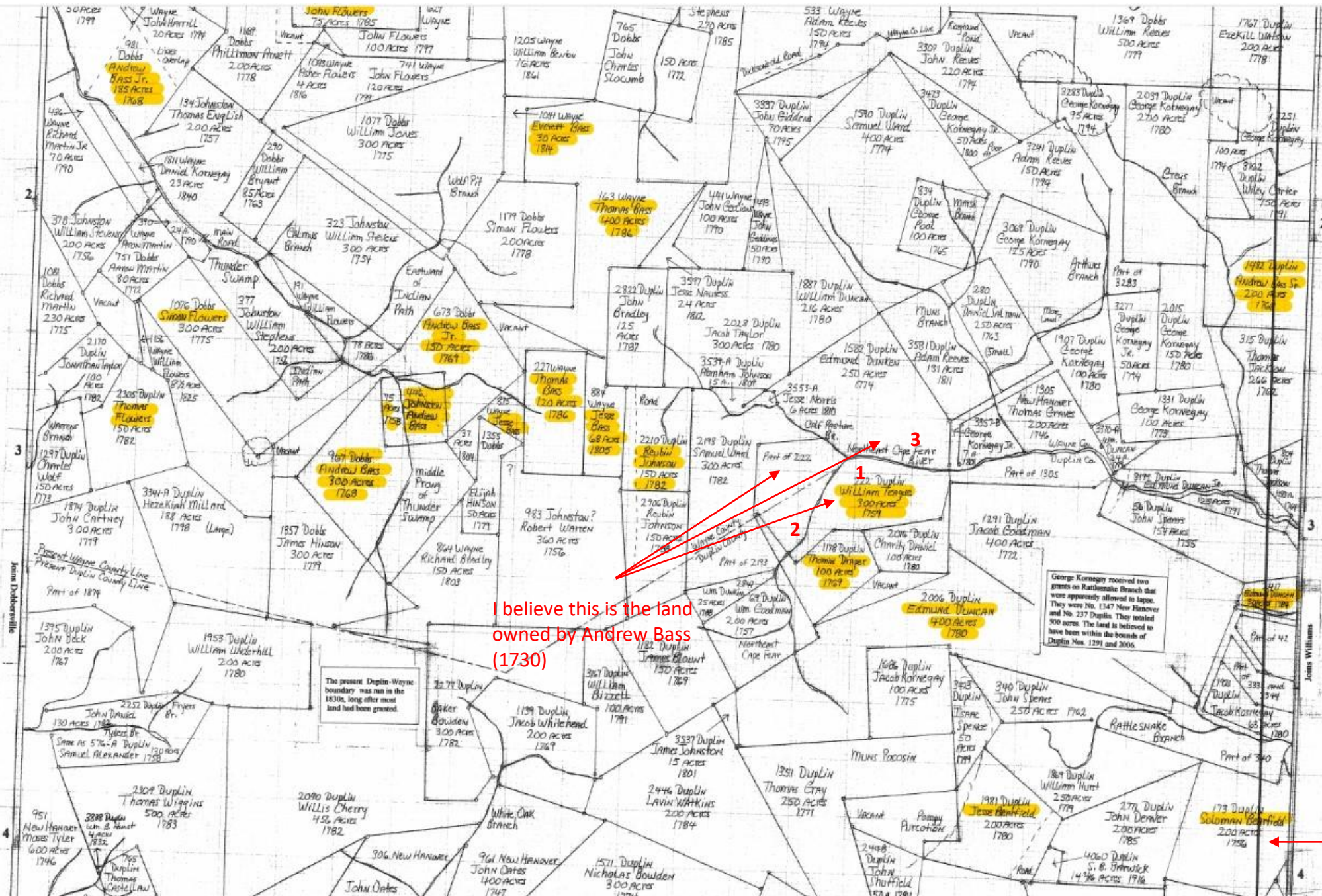
Mount Olive Map Names

- (A) Andrew Bass Sr (1698-1770): b: Norfolk, VA /l: Dobbs / d: Craven Co, NC
- *note: Eventually owned over 5000 acres in North Carolina via numerous land grants. Had land in Johnston, Dobbs and Wayne Counties. Incl: 200 acres in Duplin in 1768.*
 - 475 acres, Craven County, 1737, 650 acres, Craven County, 1739, 450 acres, Craven County, 1757, 309 acres, Johnston County, 1756, 475 acres, Johnston County, 1759, 200 acres, (A.1) Duplin County, 1768^[3]
- (B) Thomas Bass (1719-1786): b: Norfolk, VA? / d: Bertie Co, NC
- (C) Thomas Bass (1740): b/d: Wayne Co, NC
- (D) Jesse Bass (1767):
- (E) Everett Bass (1774): l: Sampson Co, NC
- (F) Dr. Andrew Bass Jr (aft 1730): b: Craven Wayne or Wales, l: Waynesboro
 - Conflicting info on birthplace. Some sources say Craven Co , NC. The "Heritage of Wayne Co" states he and his wife Alice were born in Wales and came to Waynesboro before the Revolutionary War.
- (G) Andrew Bass Jr (1756-1791): b: Wayne Co, d: Wayne Co.
- (H) Andrew Bass (1778-1836): b: Wayne Co, d: Wayne Co. l: Johnston Co in 1820 and 1830 census.
- (*) Our Andrew Bass (~1730)

Mount Olive Map Names Continued

- (J) Edmund Duncan
- (K) George Kornegay
- (L) TBD
- (M) Mary Bass (1709)
- (N) Richard Blackledge
- (O) Abraham Johnson
- (P) Reubin Johnson
- (Q) James Johnston

Mt. Olive Map



I believe this is the land owned by Andrew Bass (1730)

Solomon Bearfield murdered by John and Rice Bass (probably in this field)

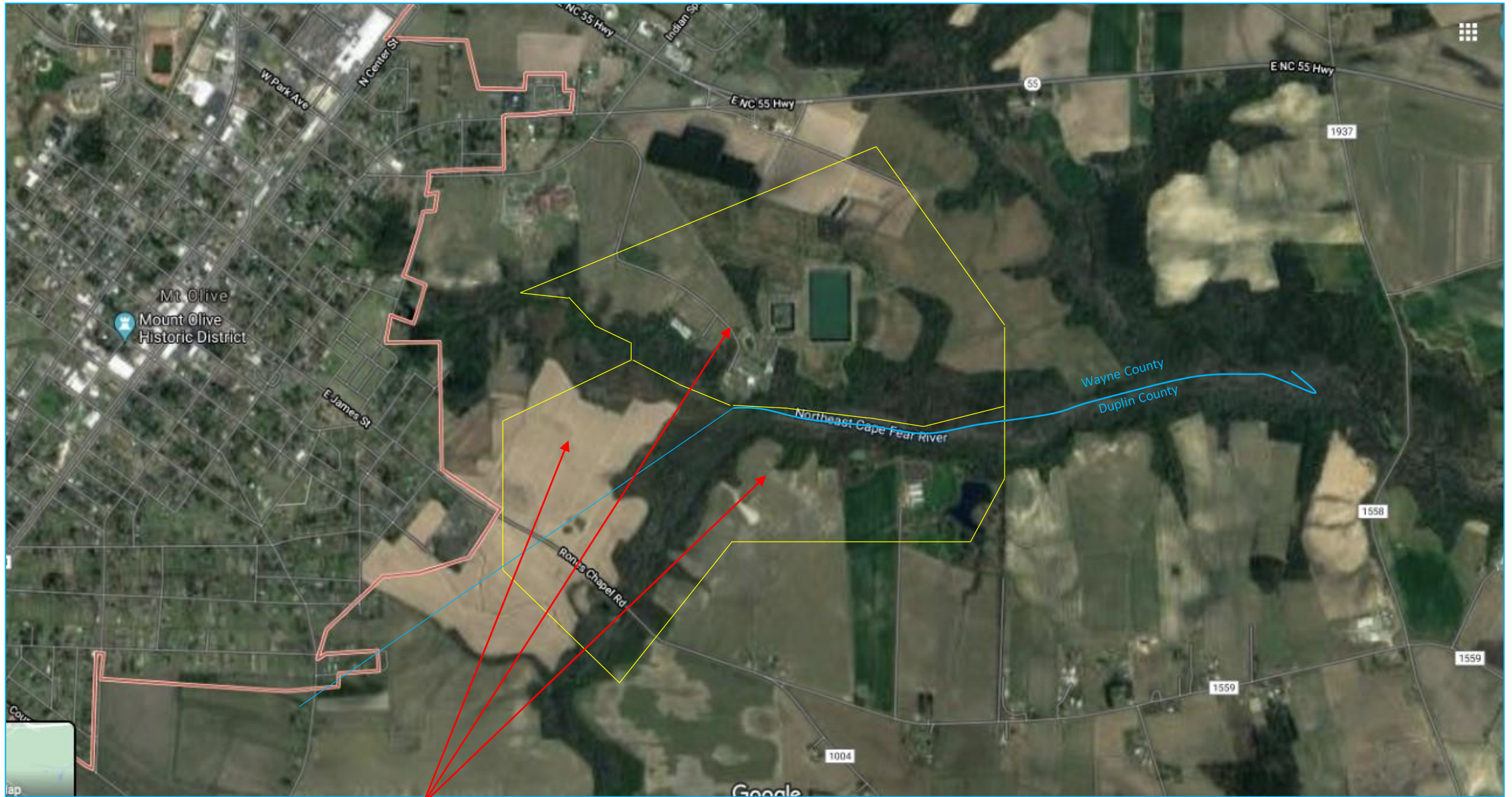
George Korngrey received two grants on Rattlesnake Branch that were apparently allowed to lapse. They were No. 1347 New Hanover and No. 237 Duplin. They totaled 500 acres. The land is believed to have been within the bounds of Duplin Nos. 1291 and 2006.

Land Auction of Andrew's Land (Key Landmarks)

- 1784 (180 acres of two tracks to Thomas Hooks)
- 1
 - 80 of 300 acres formally belonging to Teague.
 - SS (Southside) of NE Swamp (aka NE Cape Fear River).
- 2
 - 100 acres adjacent to 1st Track (1).
 - Pine by Edward Duncan's Line to a White Oak by the Bass' line.
 - To pine by Solomon's Line (Formally Draper).

1785 (125 Acres to Thomas Hooks)

- 3
 - George Kernegay's pine to dividing line between Bass-Kernegay-Duncan line.

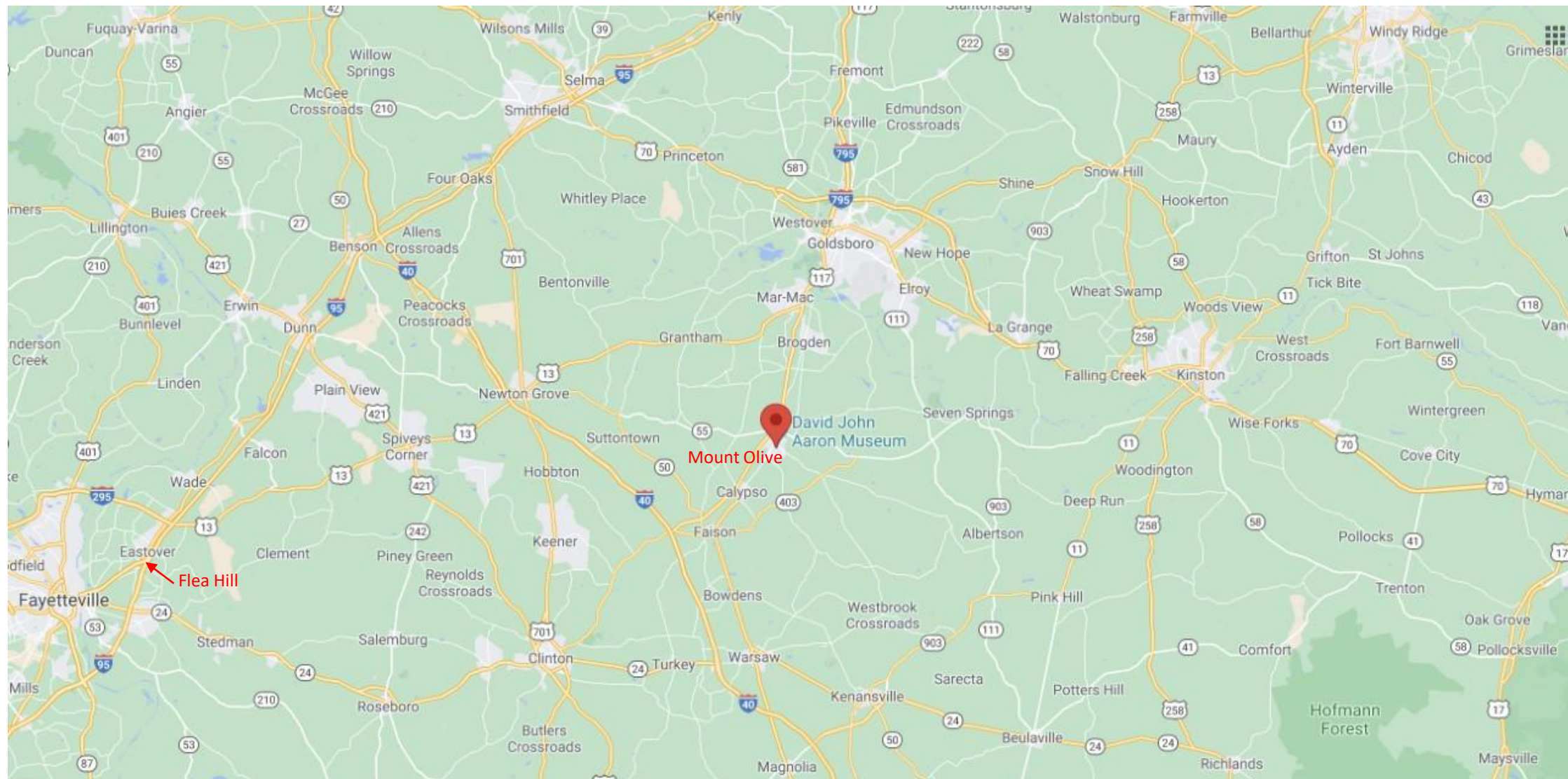


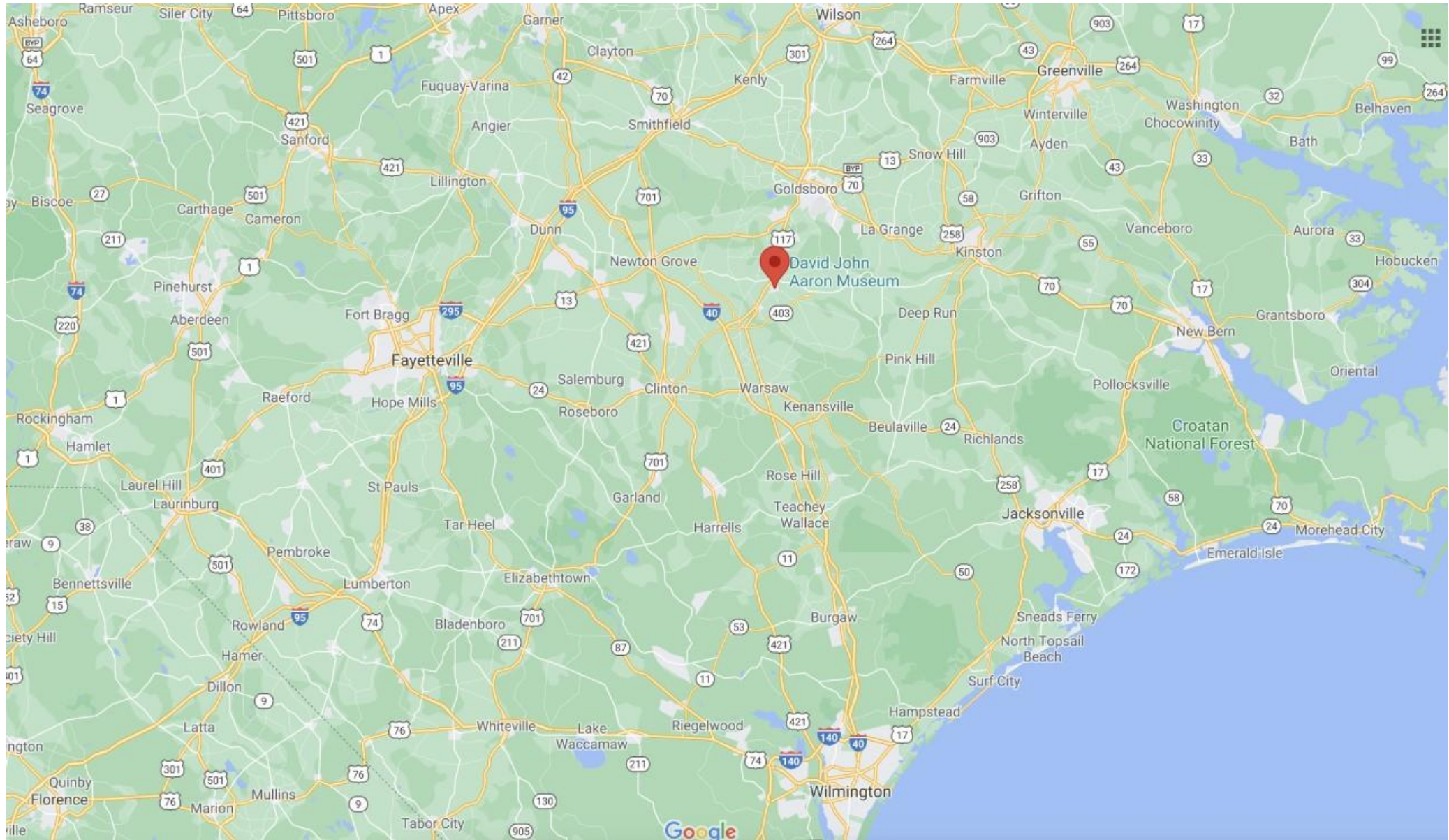
I believe this is the land owned by Andrew Bass (1730)

I believe this is the land owned by Andrew Bass (1730)









INSERT MAP SCREEN SHOTS SHOWING LOCATION

- Wilkins Farm Road outside of Mt. Olive, NC
 - Much of the land on the northside of the river is now a Water Treatment Plant:
 - <https://townofmountolivenc.org/waste-water-treatment-plant>

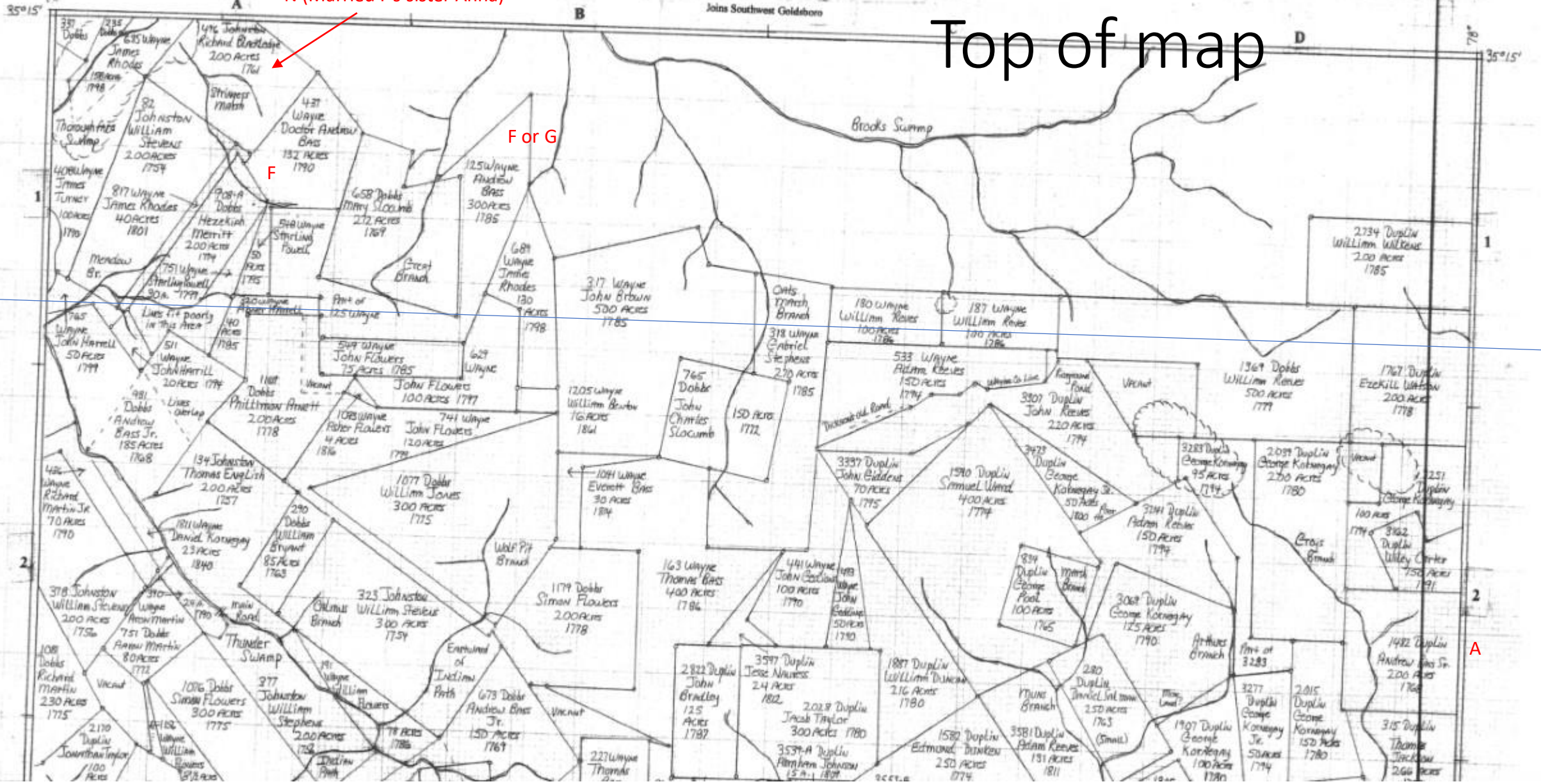
Contact Info **Glenn Holland**
Waste Water ORC
408 Wilkins Farm Road
919-658-6538

- Rones Chapel Rd cuts through southern end of Andrew's land.

Mt. Olive Map

Land Grant Map Mount Olive Quadrangle Duplin and Wayne Counties, North Carolina

Researched and drawn by Thomas M. Byrd
903 Washington Street, Cary, NC 27511
(919) 467-9848 tmsmild.com



Top of map

N (Married F's sister Anna)

F or G

F

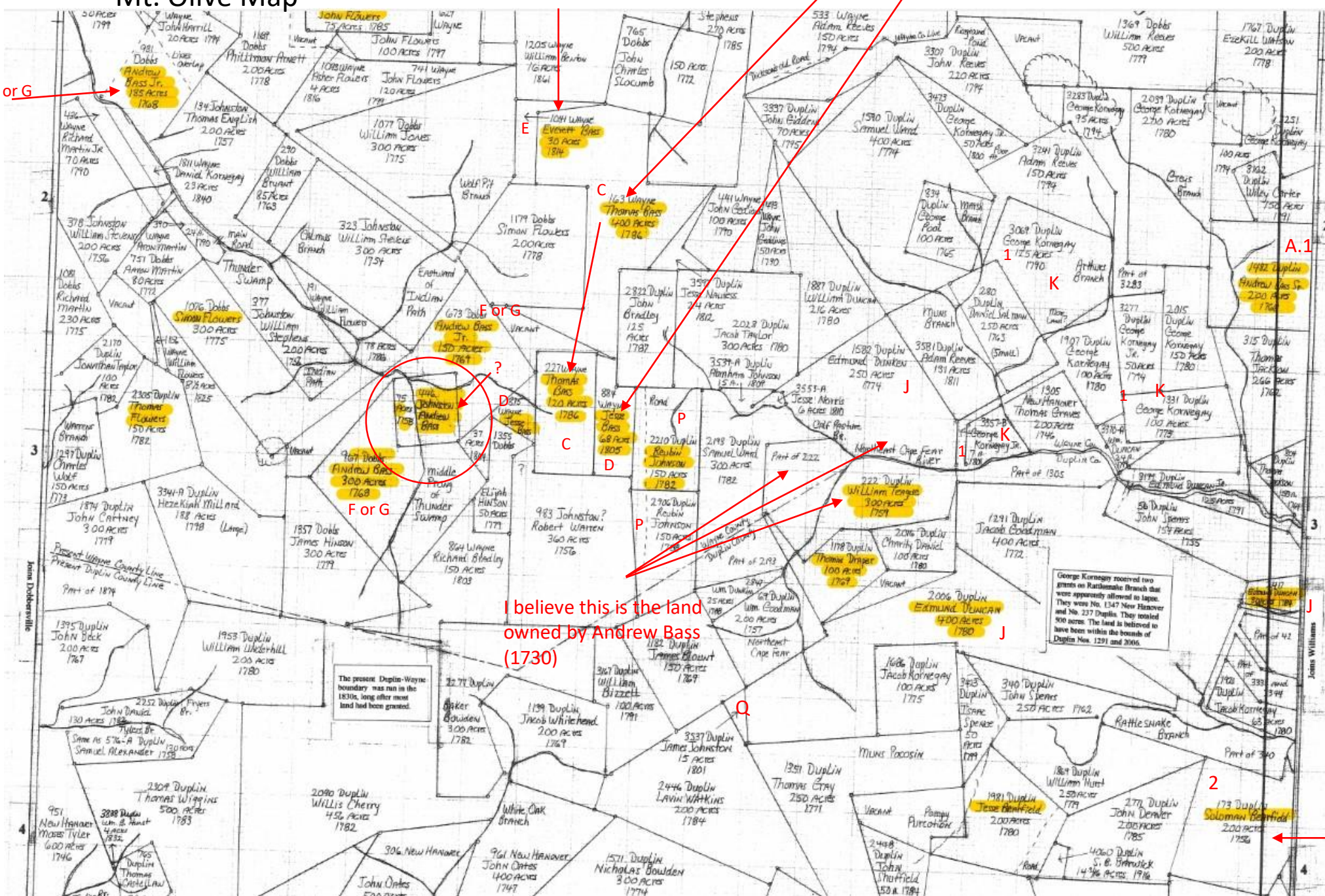
A

Mt. Olive Map

Everett Bass (1772/1834) (AM31?) Father: Thomas Bass Jr. Jesse Bass (~b1780-1800/unk) (RM269) Father: Thomas Bass Jr.

Notable Names

F or G



Note: Dobbs was formed from Johnston Co in 1758. So the Andrew land Cirled is probably the initial Purchase of the 3 adjoining properties, all likely by The same Andrew Bass, Probably Dr. (not ours)

I believe this is the land owned by Andrew Bass (1730)

Solomon Bearfield murdered by John and Rice Bass (probably in this field)

Crimes committed by Andrew's sons, Harmon, John and Rice (Related to map)

Land is the William Teague 300 acres along the NE Cape Fear River above Rones Chapel Rd

- 1) Harmon attempted to murder George Kornegy in the woods (owned a significant amount of land near Andrew's land)
- 2) Rice, John and Abraham Davis shot two young Bearfields in their cornfield. Solomon died. Frederick eventually recovered

Thomas Hooks is who Rice and Harmon robbed "his cart". (Likely the Lieutenant section 5a1)

John and Rice attempted murder of Capt Offey Williams and Robbed Capt Blanshards and Mr. Whitefield's houses,

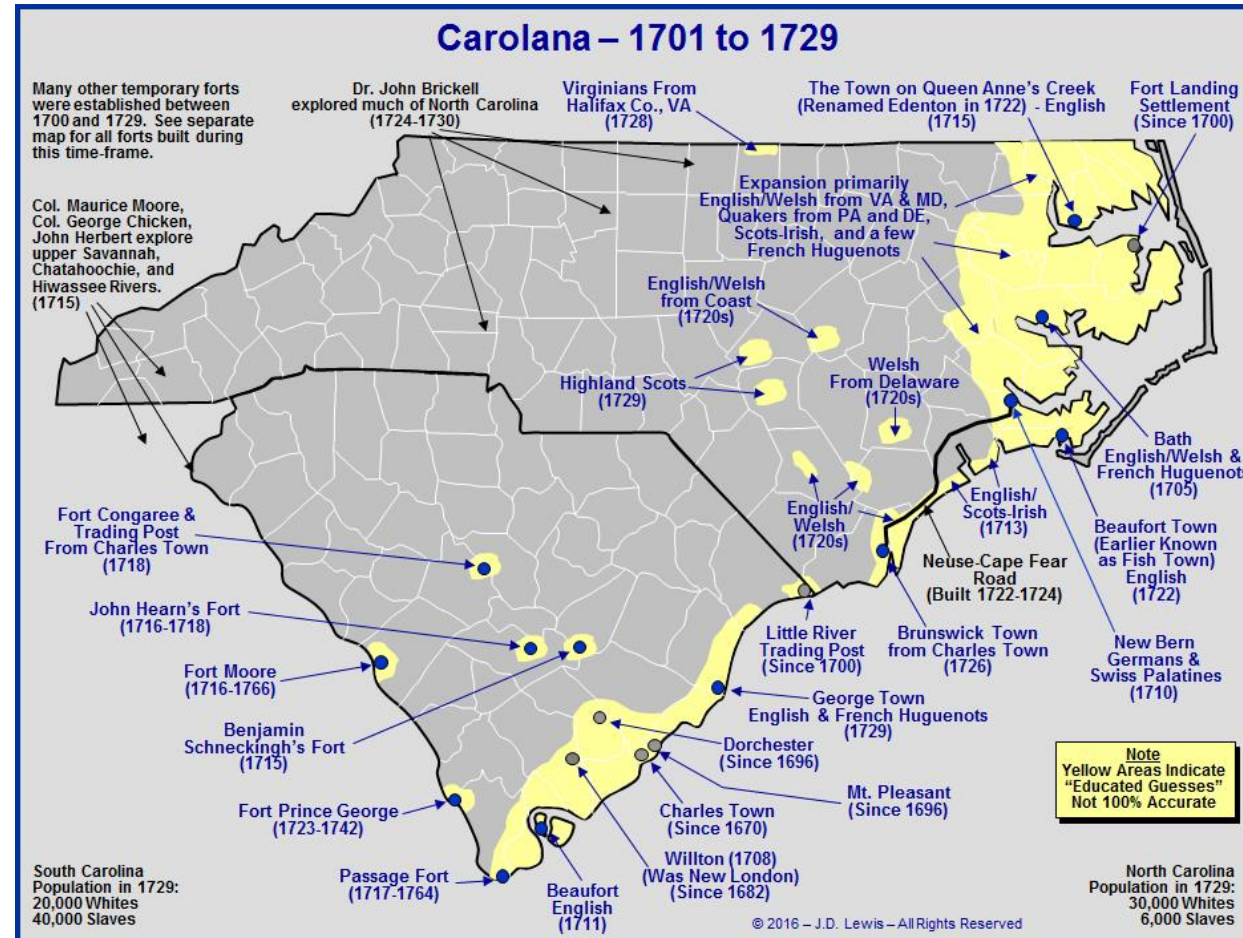
Rice murdered Arthur Adams

Rice and John in the company that murdered Franks, Blackshire and Boston.

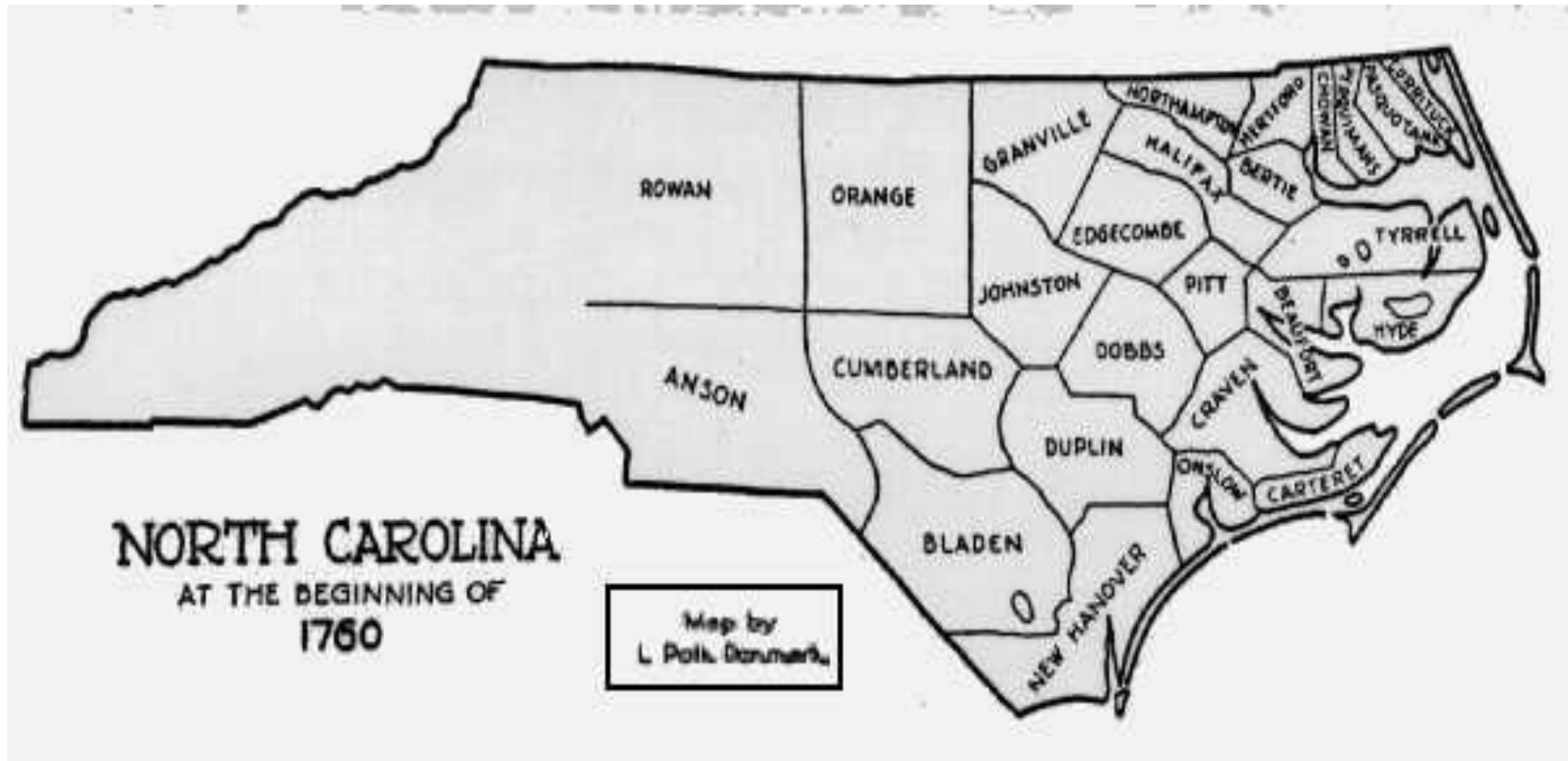
.
Harmon (following the British out of New Bern), killed John Stevenson in front of his wife and family.

Rice stole guns and powder (at gunpoint for Uriah Blanshard)

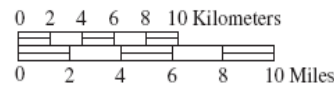
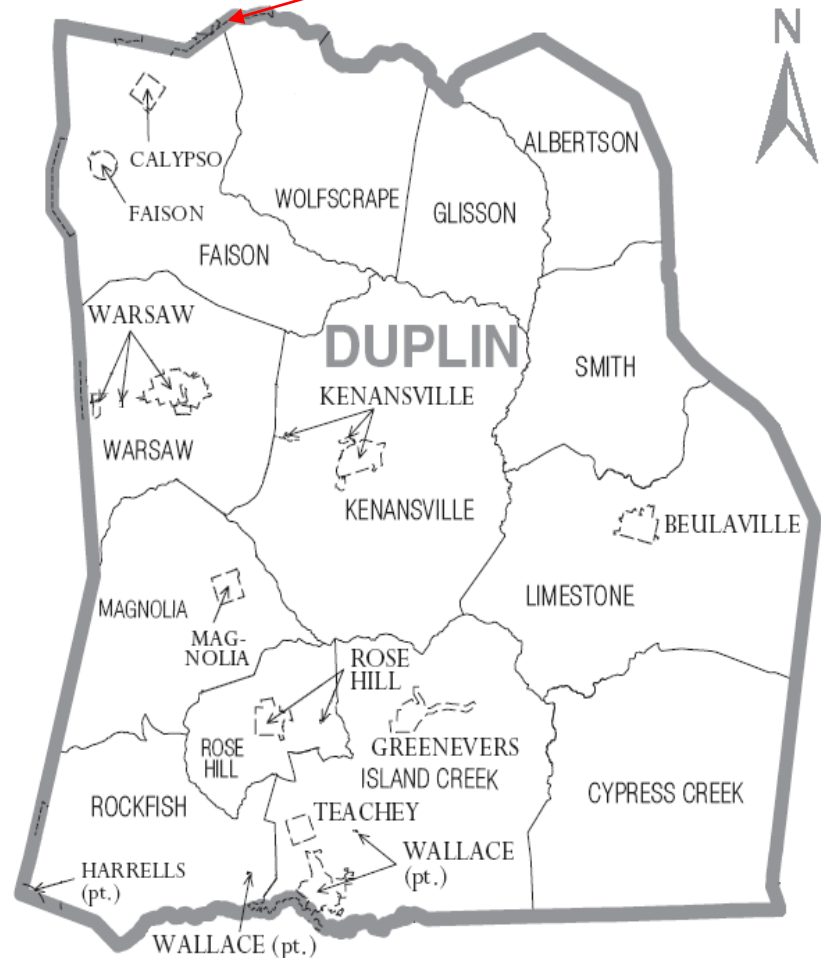
North Carolina Populations (1729)



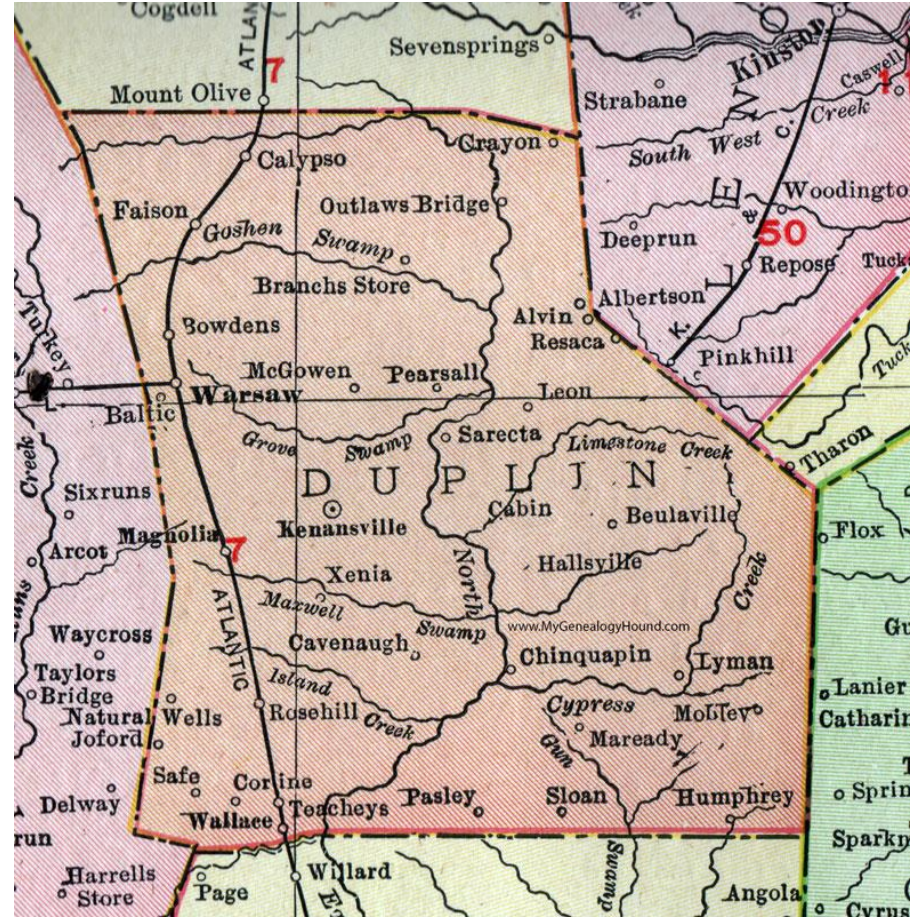
Early North Carolina Counties (1760)

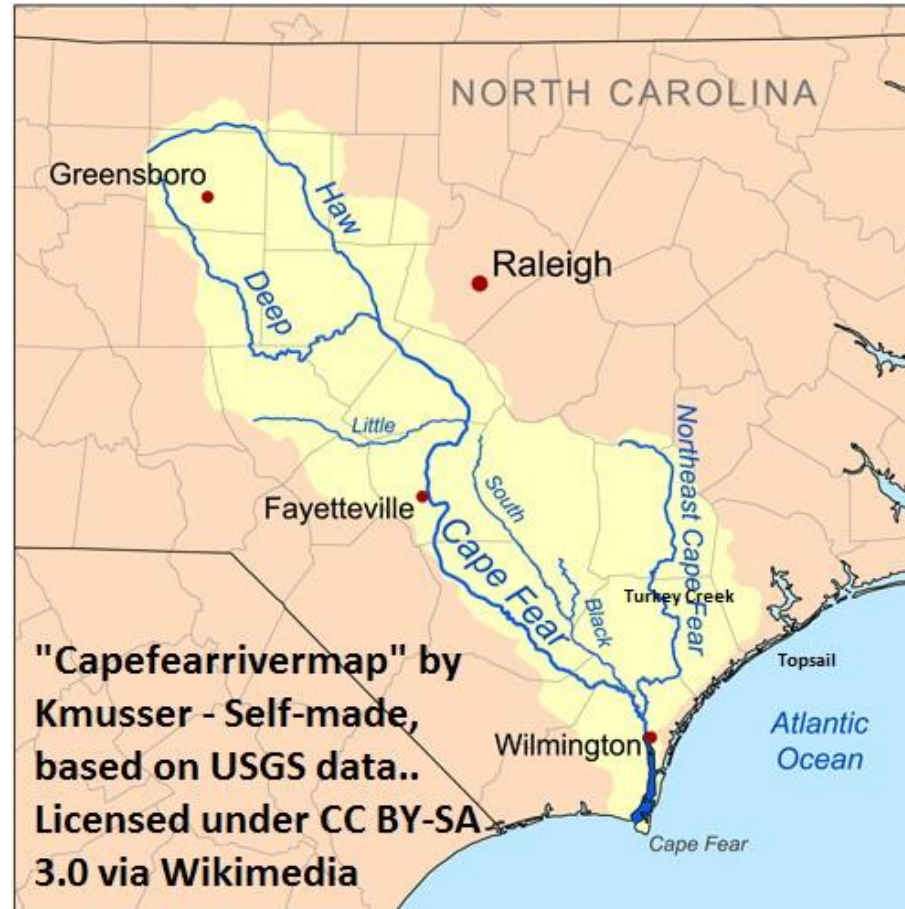


Andrew's Land



TOWNSHIP
CITY TOWN
Census Designated Place







Relevant names on the map:

- Andrew Bass (noted as from Johnston County on plot 446, 75 acres) (not likely ours)
- Abraham Johnston
- James Johnston
- Reuben (Reubin) Johnson: (1758-1833) <https://www.wikitree.com/wiki/Johnson-16417>
 - <https://www.findagrave.com/memorial/29250938/reuben-johnson>